24x36 SHEET
1:1

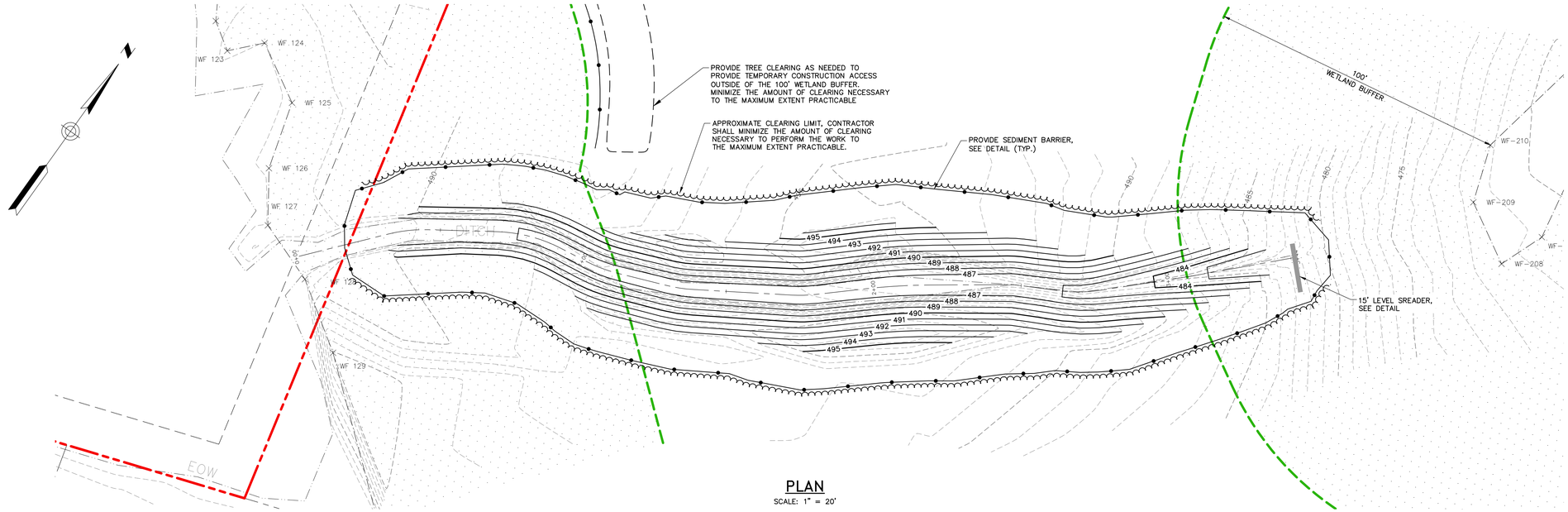

PLAN

SCALE: 1" = 20'

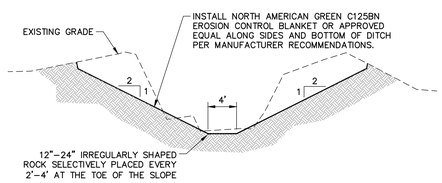

TYPICAL DITCH DETAIL (FOR STA. 0+50 THROUGH STA. 2+78.28)

N.T.S.

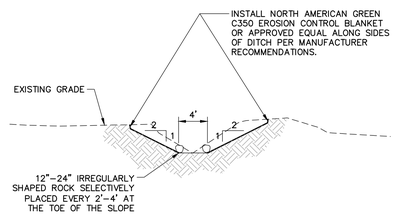

TYPICAL DITCH DETAIL (FOR STA. 2+78.28 THROUGH STA. 3+44)

N.T.S.

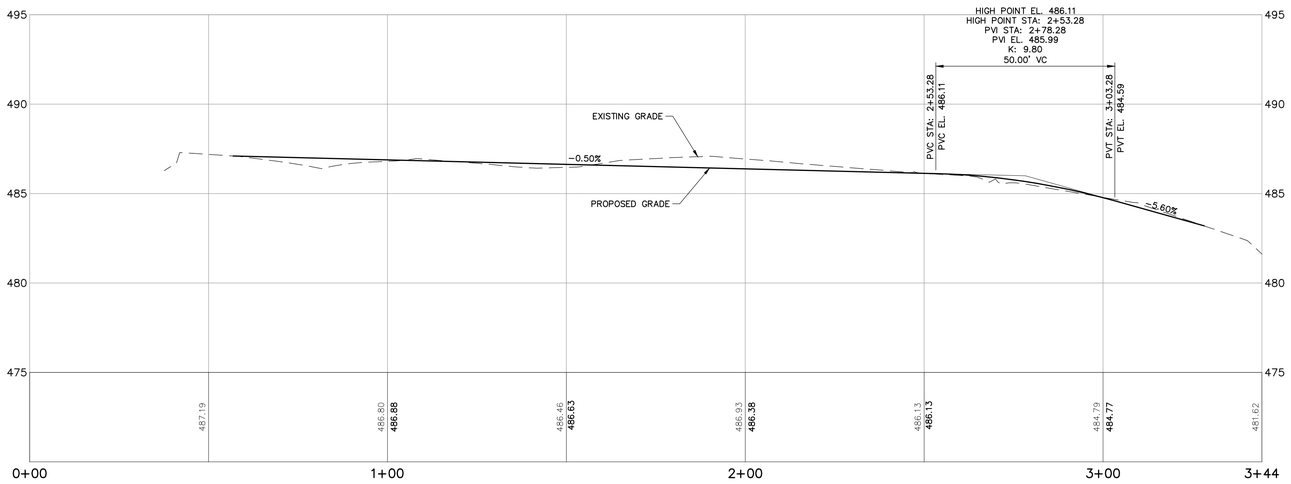

PROFILE STA. 0+00 TO STA. 3+44

HORIZONTAL SCALE: 1" = 20'
VERTICAL SCALE: 1" = 4'

20' 0 20' 40'
BAR SCALE
1" = 20'
CHECK GRAPHIC SCALE BEFORE USING

40 Shattuck Road, Suite 110
Andover, Massachusetts 01810
866.702.6371 | www.woodardcurran.com
WOODARD & CURRAN

COMMITMENT & INTEGRITY DRIVE RESULTS

THIS DOCUMENT IS THE PROPERTY OF WOODARD & CURRAN INC., AND ITS CLIENT. REPRODUCTION OR MODIFICATION WITHOUT WRITTEN PERMISSION IS PROHIBITED.

COMMONWEALTH OF MASSACHUSETTS
ALAN A. BENEVIDES
No. 37893
REGISTERED PROFESSIONAL ENGINEER

REV	DESCRIPTION	DATE
5	REVISED FENCING	4/11/2018
4	REVISED BUFFER, FENCE, PANELS, & ACCESS DRIVE	4/9/2018
3	REVISED UTILITY POLE LAYOUT	2/6/2018
2	RESPONSE TO CME COMMENTS	1/17/2018
1	RESPONSE TO TOWN COMMENTS	12/8/2017

DESIGNED BY: AEA
DRAWN BY: JBC
CHECKED BY: DLC
230709.00-C-200.dwg

DRAINAGE CHANNEL PLAN, PROFILE, AND SECTION

BATTEN STREET SOLAR, LLC
4 LIBERTY SQUARE
BOSTON, MA 02109

BATTEN STREET SOLAR

JOB NO.: 230709.00
DATE: OCTOBER 2017
SCALE: 1" = 20'
SHEET: 6 OF 8

C-203

\\woodardcurran.net\shared\Projects\230709.00 Nexamp Webster Batten\wip\Drawings\CIVIL\230709.00-C-200.dwg, Sep 26, 2018 - 5:01pm